

VILLAGE OF ANMORE

BYLAW NO. 699-2024

A bylaw to amend the Anmore Zoning Bylaw No. 568-2017

WHEREAS the *Local Government Act* authorizes a municipality to amend its zoning bylaw from time to time;

NOW THEREFORE the Municipal Council of the Village of Anmore, in open meeting assembled, enacts as follows:

1. That this bylaw may be cited for all purposes as “Anmore Zoning Bylaw Amendment Bylaw No. 699-2024”.
2. That Anmore Zoning Bylaw No. 568- 2017 be amended under Part 2 – Definitions as follows:
 - a. Add the following definition for **Attached** in alphabetical sequence: means a building or structure physically connected by a common wall at least 3m in length providing internal connections to all enclosed spaces within all buildings or structures. For the purposes of this definition, buildings or structures connected solely by a roof will not be considered attached;
 - b. Add the following definition for **Stacked Townhouses** in alphabetical sequence: means townhouses, except that two principal dwelling(s) are arranged vertically so that dwelling(s) may be placed wholly or partially over the other dwelling. Each principal dwelling will have an individual access to outside, not necessarily at finished grade, provided that no more than two units share a corridor, steps, or path;
 - c. Add the following definition for **Strata Parcel** in alphabetical sequence: means a strata parcel as defined by the Strata Property Act;
 - d. Add the following definition for **Townhouse** in alphabetical sequence: means a building containing two or more attached principal dwelling units characterised by individual ownership each having separate ground-oriented access.
3. That Anmore Zoning Bylaw No. 568- 2017 be amended under Part 9 – Zoning Districts as follows:
 - a. That the CD-8 Zone described in Schedule A of this bylaw be added as section 9.20 and that the replaced section and subsequent sections be renumbered accordingly.
4. That the Village of Anmore Zoning Bylaw No. 568-2017 Schedule ‘A’ Zoning Map be amended to change the zoning for the following parcels as identified in Schedule B to this bylaw from Residential 1 – RS1 to Comprehensive Development 8 – CD8:

PID: 028-861-256 028-856-589 027-687-309 002-811-626

5. The following schedules are included and form part of this bylaw:
Schedule A – CD-8 Zone
Schedule B – Map of amended zoning

6. If any Part, Section, Subsection, Sentence, Clause or Phrase of this Bylaw is for any reason held to be invalid by the decision of a court of competent jurisdiction, such decision shall not affect the validity of the remaining portions of the Bylaw.

READ a first time the _____ day of _____

READ a second time the _____ day of _____

READ a third time the _____ day of _____

ADOPTED the _____ day of _____

MAYOR

MANAGER OF CORPORATE SERVICES

Bylaw 699-2024 Schedule A

9.20 COMPREHENSIVE DEVELOPMENT 8 (PINNACLE RIDGE) – CD-8**9.20.1 Purpose**

The intent of this zone is to accommodate a residential hillside **subdivision** that clusters **one-family dwelling, two-family dwelling** and **townhouses** on a variety of parcel sizes to preserve green space in accordance with the Village of Anmore Official Community Plan.

9.20.2 Permitted Uses

The following uses are permitted and shall be developed in accordance with the Comprehensive Development Plan as shown in section 9.20.14 of this Bylaw.

Permitted Primary Use	Permitted Secondary Uses
One Family Dwelling	Secondary Suite Accessory Buildings and Structures Home Occupation
Two-Family Dwelling	
Townhouse	
Stacked Townhouse	

9.20.3 Minimum Parcel Dimension

Permitted Use	Minimum Parcel Size	Minimum Parcel Width
One-Family Dwelling	700 m ²	18 m
Two-Family Dwelling	890 m ²	24 m

9.20.4 Maximum Number of Buildings, Size and Height

Permitted Use	Maximum Number per Parcel	Maximum Size	Maximum Building Height
One-Family Dwelling	1	0.60 FAR	11 m
Two-Family Dwelling	1	0.60 FAR	11 m
Townhouses	n/a	0.60 FAR	11 m
Stacked Townhouse	n/a	0.60 FAR	11 m
Accessory Buildings and Structures	1	90 m ²	8 m

- (a) Notwithstanding the definition of floor area in Part 2, for the purposes of this zone, **floor area** or **gross floor area** shall exclude **basement** and underground parking.

9.20.5 Minimum Building Setbacks

Permitted Use	Front Parcel Line Setback	Rear Parcel Line Setback	Exterior Side Parcel Line Setback	Interior Side Parcel Line Setback
Principal Buildings	6.0 m	7.6 m	2.0 m	2.0 m
Accessory Buildings and Structures	6.0 m	7.6 m	2.0 m	2.0 m

Where more than 1 structure for residential use is sited on a lot or within a "strata" development, said structure shall be separated from the adjacent structure by a distance not less than 3 m.

9.20.6 Off-Street Parking and Maneuvering Aisles

Off-street parking spaces shall be provided on the same **parcel** as the **use** being served in accordance with the following requirements:

- (a) 2 spaces per principal dwelling unit;
- (b) 1 space per employee for **home occupation**;
- (c) 1 space per **secondary suite**;
- (d) Visitor parking for **Townhouse** developments 0.2 spaces per dwelling unit (accessible to the public and designated as "visitor parking");
- (e) Each parking space shall be not less than 2.7 metres wide, 5.7 metres long, and 2.2 metres high;
- (f) Parking spaces shall be free of mud, be graded for proper drainage, and be hard surfaced; and
- (g) Off-street parking spaces for townhouse units shall not be accessed directly from a highway but shall be accessed by a driveway(s) and maneuvering aisle as required.

The minimum width of manoeuvring aisles shall be as follows:

Parking Angle 30° - 45°	Aisle Width 4.6m
Parking Angle 45° - 60°	Aisle Width 5.5m
Parking Angle 60° - 75°	Aisle Width 6.0m
Parking Angle 75° - 90°	Aisle Width 6.7m

Disabled Persons Parking

All buildings which are required to be accessible by disabled persons must provide at least 1 off-street parking space or 1%, whichever is greater, of the required parking spaces in any parking area to be reserved and designated for disabled persons. Disabled parking spaces to be identified by the international symbol for accessibility for persons with disabilities painted on the ground surface, a sign located at the front of the space, and shall be located as close as possible to the entrance of the use or structure.

In the case of head-in or angled off-street parking, such spaces shall have:

- (a) a minimum width of 3.7m;
- (b) at least 1 such space shall have a pedestrian pathway with a minimum width of 1.2m immediately adjacent to the designated off-street parking space; and
- (c) such area shall be painted with diagonal lines or indicated by different surface treatment to differentiate it from the off-street parking space.

Where access to and from the parking areas is by raised sidewalk, hard surface and drop-curb sections with a minimum surface width of 1.2m shall be provided directly adjacent to off-street parking spaces designated for disabled persons and from the parking lot or to other sidewalks or points of entry to a building.

In the case of parallel off-street parking, such spaces shall have a minimum length of 8m, of which the rear 2m shall be painted with diagonal lines.

Where access to and from the off-street parking areas is by raised sidewalk, hard surface and drop curb sections with a minimum surface width of 1.2m shall be provided adjacent to said off-street parking space.

9.20.7 Maximum Parcel Coverage

The Maximum **parcel coverage** shall be:

- (a) 45% of the **parcel** for one-family residential and two-family residential
- (b) 60% of the parcel for **townhouses**.

9.20.8 Maximum Number of parcels

Not more than 134 **parcels** may be created as a result of **subdivision**.

9.20.9 Open Space Amenity

An **open space amenity** shall be provided generally in accordance with the Comprehensive Development Plan as approved and incorporated into this Bylaw.

9.20.10 Private and Shared Amenity Area Standards

These standards are for the development and maintenance of amenity areas required in connection with all townhouse developments:

Shared Amenity Areas

- (a) Shared amenity areas are required for townhouse developments of more than 12 townhouse units on the same lot.
- (b) Amenity areas shall be unenclosed areas, free, common and readily accessible to all tenants and may include any combination of lawn, landscaping, flagstone, concrete, asphalt or other serviceable dust free surfacing, recreational facilities such as outdoor swimming pools, tennis courts, horseshoe pitches, etc.
- (c) No area so used shall be located within 5m of any window serving a dwelling unit.
- (d) Off-street parking or off-street loading areas, driveways and service areas shall not be counted as amenity areas.
- (e) All landscaping and recreational facilities shall be maintained in perpetuity.
- (f) The slope of an amenity area shall not exceed 3% but multi-level areas may be interconnected by means of stairs and ramps (v) guard railings or other protective devices shall be erected for above-ground locations.
- (g) The minimum required area shall be 5m² per dwelling unit.

Private Amenity Areas

- (a) Shall be provided adjacent to the individual dwelling unit served.
- (b) Where located on ground level, a private amenity area not less than 15m² in area shall be provided for and contiguous to each ground-oriented dwelling unit.
- (c) Where located above ground a private amenity area of not less than 5m² in area and having minimum dimensions of not less than 1.5m shall be provided for and contiguous to each dwelling unit.

9.20.11 Landscaping for Townhouse Developments

These standards are subject to the requirements of section 5.14 and are for the development and maintenance of landscaped areas required in connection with all townhouse developments:

Minimum landscaping requirements for front setback area shall be:

- (a) 40% of the front setback area shall have no impervious surfaces or vehicular use.

- (b) A portion of the required pervious surface area, equivalent to 20% of the front setback area, shall be reserved for landscape areas and extensively planted with trees and shrubs.

Minimum overall site landscaping requirements shall be:

- (a) Despite section 5.14.2, 20% of the overall lot area shall have no impervious surfaces or vehicular usage.
- (b) a portion of the required pervious surface area, equivalent to 15% of the overall lot area, shall be landscaped.
- (c) a portion of the required landscaped area, equivalent to 7% of the overall lot area, shall be planted extensively with trees and shrubs.

All landscaping shall be designed and installed in accordance with the current edition of the BC landscaping standard.

9.20.12 Waste Collection

These standards are for the development of waste collection routes required in connection with all townhouse developments:

- (a) A Collection Access Route shall provide a turnaround area for the collection service vehicle for a “dead end” strata access road longer than 15 m in length from the curb face of the nearest intersecting Village road or strata access road. Collection vehicles shall be able to enter the site, collect the garbage and recyclables, turn around in a circular turnaround or hammerhead turnaround, and exit the site in a forward motion.
- (b) A hammerhead turnaround for solid waste collection shall have a minimum width of 6 m.
- (c) A circular turnaround for solid waste collection shall have minimum inside turning radius of 10 m and a minimum outside turning radius of 12.8 m.

9.20.13 Other Regulations

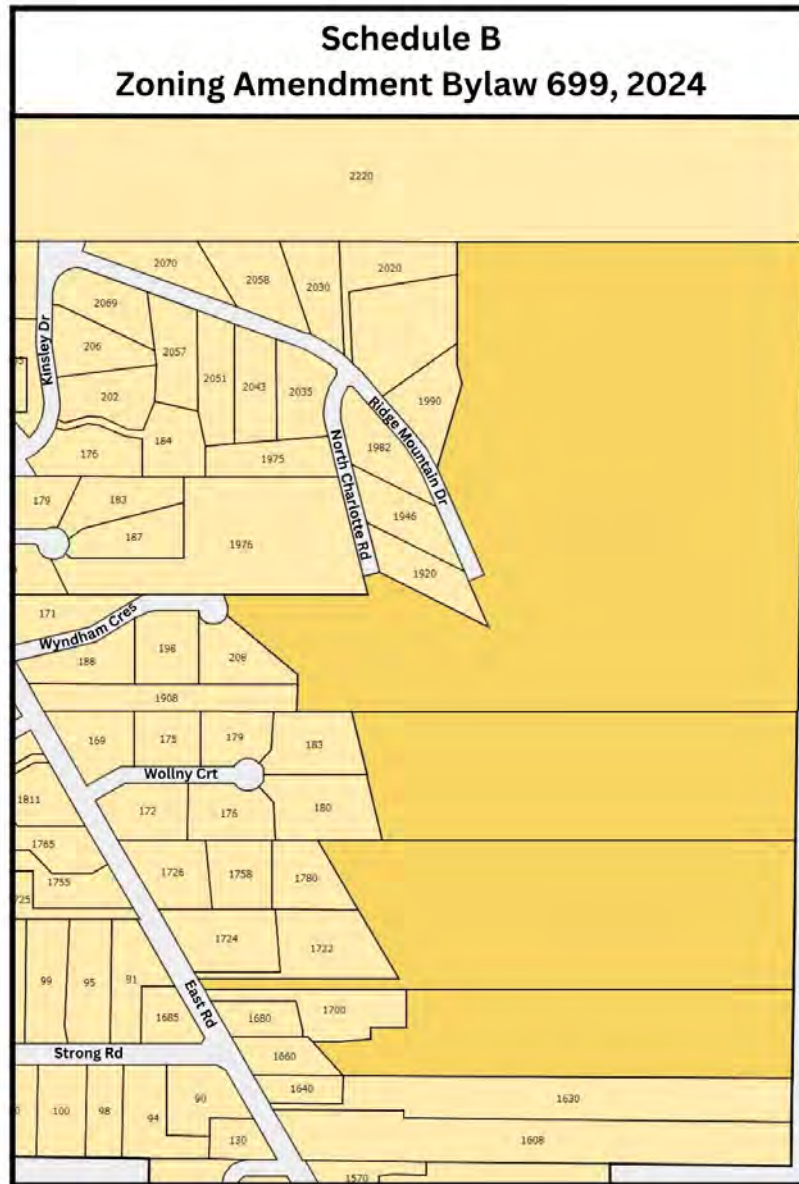
- (a) **Home occupation** shall be subject to the requirements of section 6.5.
- (b) **Secondary Suite** shall be subject to the requirements of section 6.3.

9.20.14 Comprehensive Development Plan



The following Comprehensive Development Plan contained within this Bylaw forms an integral component of this **zone**:



Bylaw 699-2024 Schedule B



Zoning Map

-  CD-8 Pinnacle Ridge
-  RS-1

