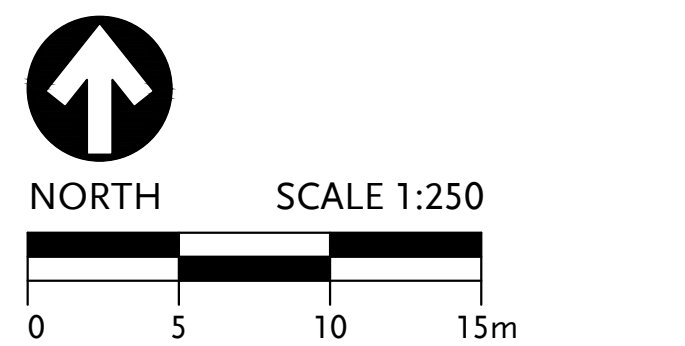


- ASPHALT PAVING
- CONCRETE WALK
- CONCRETE PAVERS
- PLAYGROUND SURFACE
- D.G. GRAVEL PATH
- EXISTING TREE
LOCATION TO BE VERIFIED
- x DECIDUOUS TREE
Bigleaf Maple, Birch, Alder
- CONIFEROUS TREE
Red Cedar, Fir, Hemlock
- x FEATURE TREE
Dogwood, Cherry, Hawthorn
- LAWN
- NATIVE SHRUB PLANTING
- UNDISTURBED FOREST
- BOLLARD LIGHT (H=1M)
- LANDSCAPE UPLIGHT
- LANDSCAPE DOWNLIGHT
- SIGN UPLIGHT
- STREET LIGHT
- PICNIC TABLE
- WOODEN BENCH
- BIKE RACK
- BBQ GRILL
- GARBAGE BIN

REZONING APPLICATION
NOT FOR CONSTRUCTION

REV	DESCRIPTION	DATE

DATE	December 5, 2025
PROJECT NUMBER	EH01
DRAWN BY	STB
CHECKED BY	STB



**PINNACLE
RIDGE
PARK**
ANMORE, BC

CONCEPTUAL
SITE PLAN

LA001



MULTI-PURPOUS BALL COURT



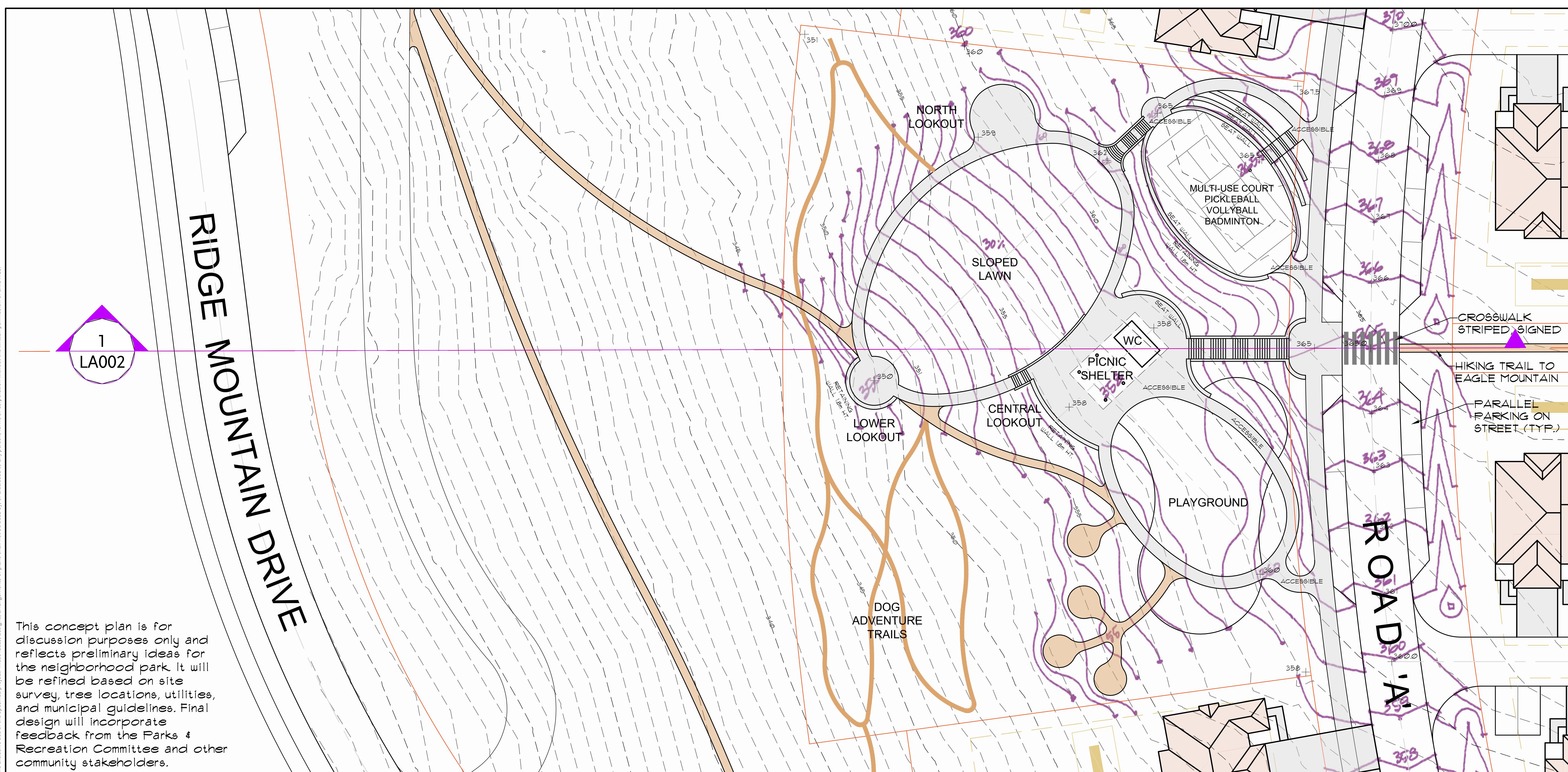
PICNIC SHELTER WITH WASHROOM



NATURE/ADVENTURE PLAY AREA

This concept plan is for discussion purposes only and reflects preliminary ideas for the neighborhood park. It will be refined based on site survey, tree locations, utilities, and municipal guidelines. Final design will incorporate feedback from the Parks & Recreation Committee and other community stakeholders.

Beyer 09 January 2025 11:25am K:\EH01 - Village of Anmore Urban\3 Masterplan\CAD\251204-EH01-Plan.dwg Layout - LA001 Copyright EKISTICS. All ideas, designs, arrangements, and plans represented by this drawing are owned by and the property of EKISTICS, and were created for the exclusive use of the specified project. These ideas, designs, arrangements or plans shall not be used by, or disclosed to any person, firm, or corporation without the written permission of EKISTICS.



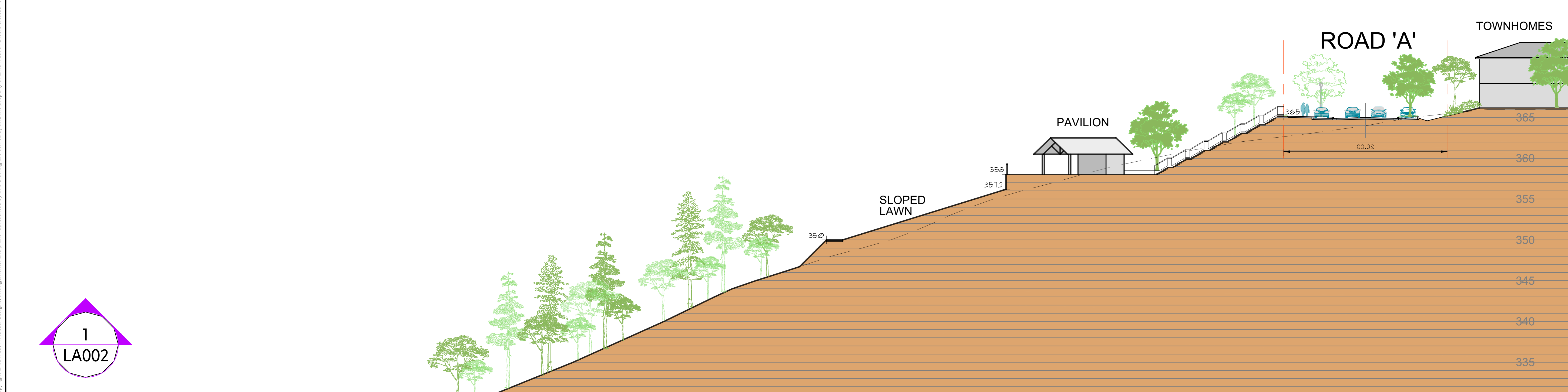
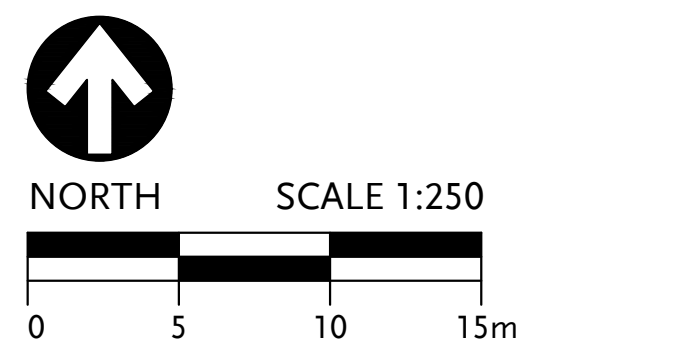
1
LA002

This concept plan is for discussion purposes only and reflects preliminary ideas for the neighborhood park. It will be refined based on site survey, tree locations, utilities, and municipal guidelines. Final design will incorporate feedback from the Parks & Recreation Committee and other community stakeholders.

REZONING APPLICATION
NOT FOR CONSTRUCTION

REV	DESCRIPTION	DATE

DATE	December 5, 2025
PROJECT NUMBER	EH01
DRAWN BY	STB
CHECKED BY	STB



PINNACLE RIDGE PARK
ANMORE, BC

CONCEPTUAL
GRADING PLAN

LA002

1
LA002

Beyer 05 December 2025 6:27pm K:\EH01 - Village of Anmore Urban\3-Masterplan\CA0\212104-EH01-ParkPlan.dwg Layout - LA002
Copyright EKISTICS. All ideas, designs, arrangements, and plans represented by this drawing are owned by and the property of EKISTICS, and were created for the exclusive use of the specified project. These ideas, designs, arrangements or plans shall not be used by, or disclosed to any person, firm, or corporation without the written permission of EKISTICS.