

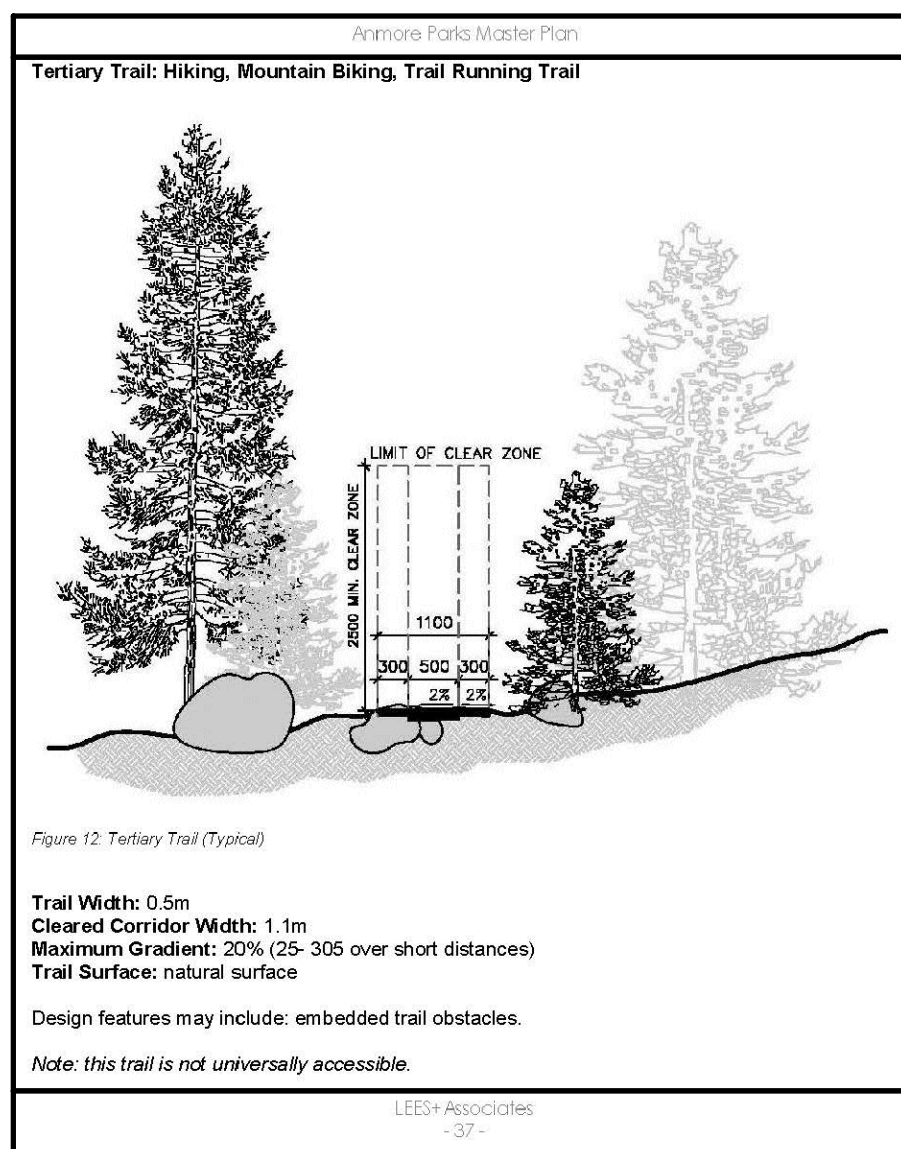
2,561m Proposed Multi-Use Path  
3.0m width, in R.O.W.  
(212m off-site @Wyndham)

MULTI-USE PATH



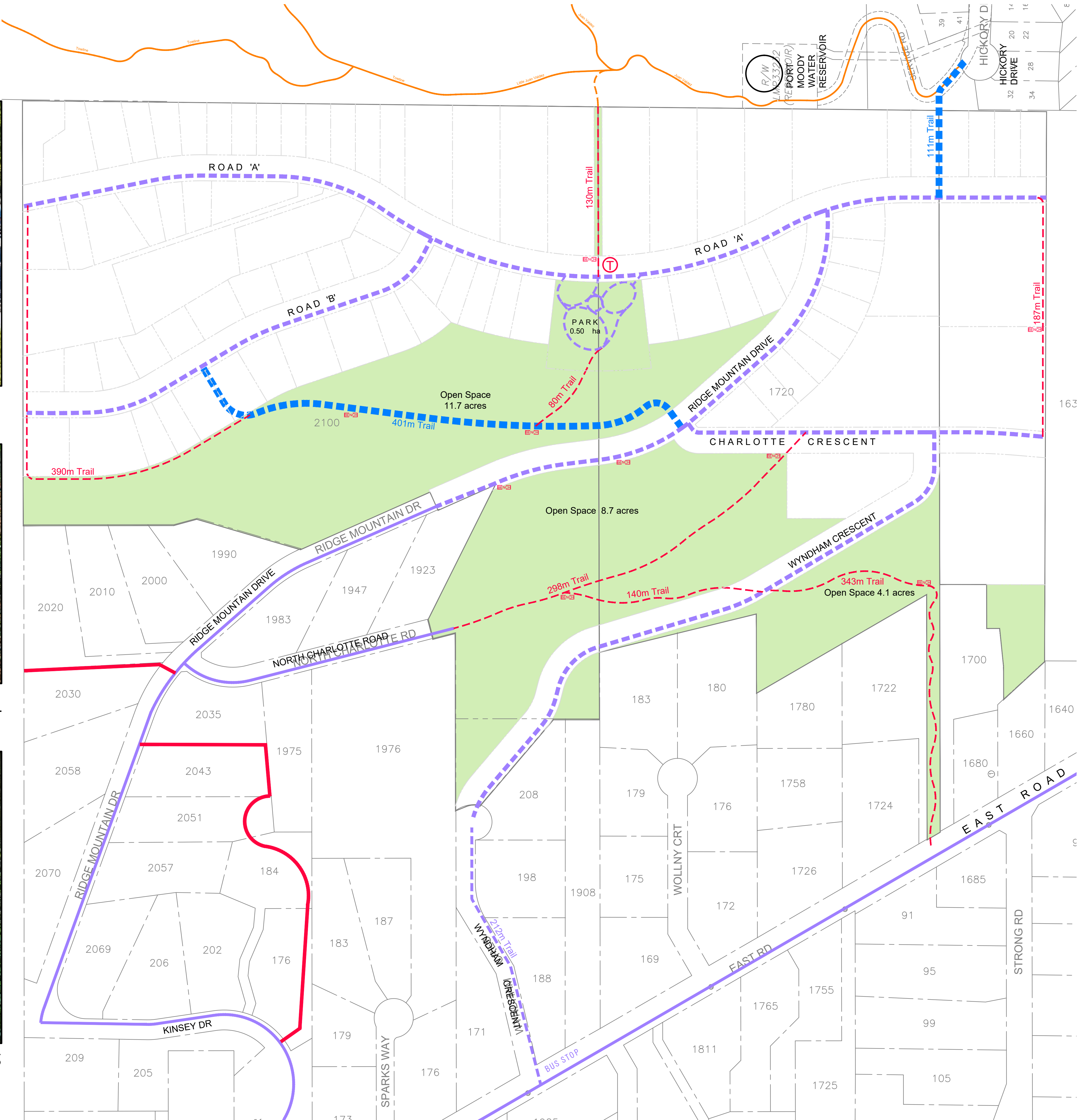
512m Proposed Secondary Trail  
(emergency access road)  
Paved, 6m wide, 15%max

SECONDARY TRAIL



1,568m Proposed Tertiary Trail,  
0.5m wide

TERTIARY TRAILS



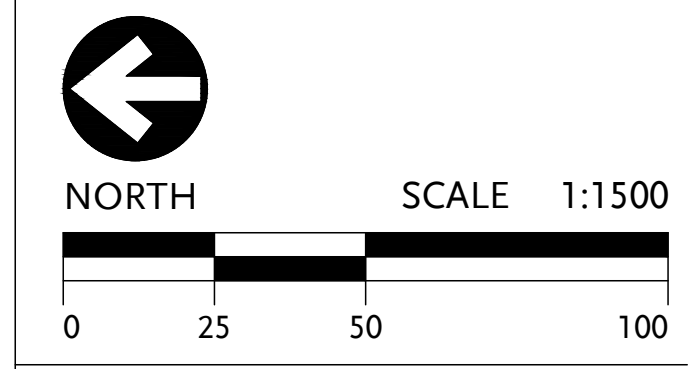
201 - 103 West 6th Avenue  
Vancouver, BC  
Canada, V5Y 1K3  
+1 604 739 7532  
ekistics.ca

- Subject Sites
- Existing Sidewalk in road R.O.W.
- Existing Off-road Trails
- Existing Off-road Trails outside of Anmore
- Proposed Multi-Use Path 3.0m width, in R.O.W. (212m off-site @Wyndham)
- Proposed Secondary Trail (emergency access road) Paved, 6m wide, 15%max
- Proposed Tertiary Trail, 0.5m wide
- Proposed Tertiary Trail outside of Anmore
- ⊕ Proposed Trailhead
- ⊕ Proposed Rest Area
- Open Space

REZONING APPLICATION  
NOT FOR CONSTRUCTION

REV	DESCRIPTION	DATE
6	Rezoning Addendum 6	December 12, 2025
5	Rezoning Addendum 5	November 3, 2025
4	Rezoning Addendum 4	July 16, 2025
3	Rezoning Addendum 3	July 3, 2025
2	Rezoning Addendum 2	April 22, 2025
1	Rezoning Addendum 1	June 27, 2024

DATE: December 19, 2023  
PROJECT NUMBER: EH01



**PINNACLE  
RIDGE  
HILLSIDE**  
ANMORE, BC

**GREEN SPACE  
AND TRAILS**

**RZ-4**

Beyer 09 January 2026 11:18am R:\EH01 - Village of Anmore Urban\3 Masterplan\CAD\260108-EH01 MasterPlan.dwg Layout = 02-4 Copyright EKISTICS. All ideas, designs, arrangements, and plans represented by this drawing are owned by and the property of EKISTICS, and were created for the exclusive use of the specified project. These ideas, designs, arrangements or plans shall not be used by, or disclosed to any person, firm, or corporation without the written permission of EKISTICS.