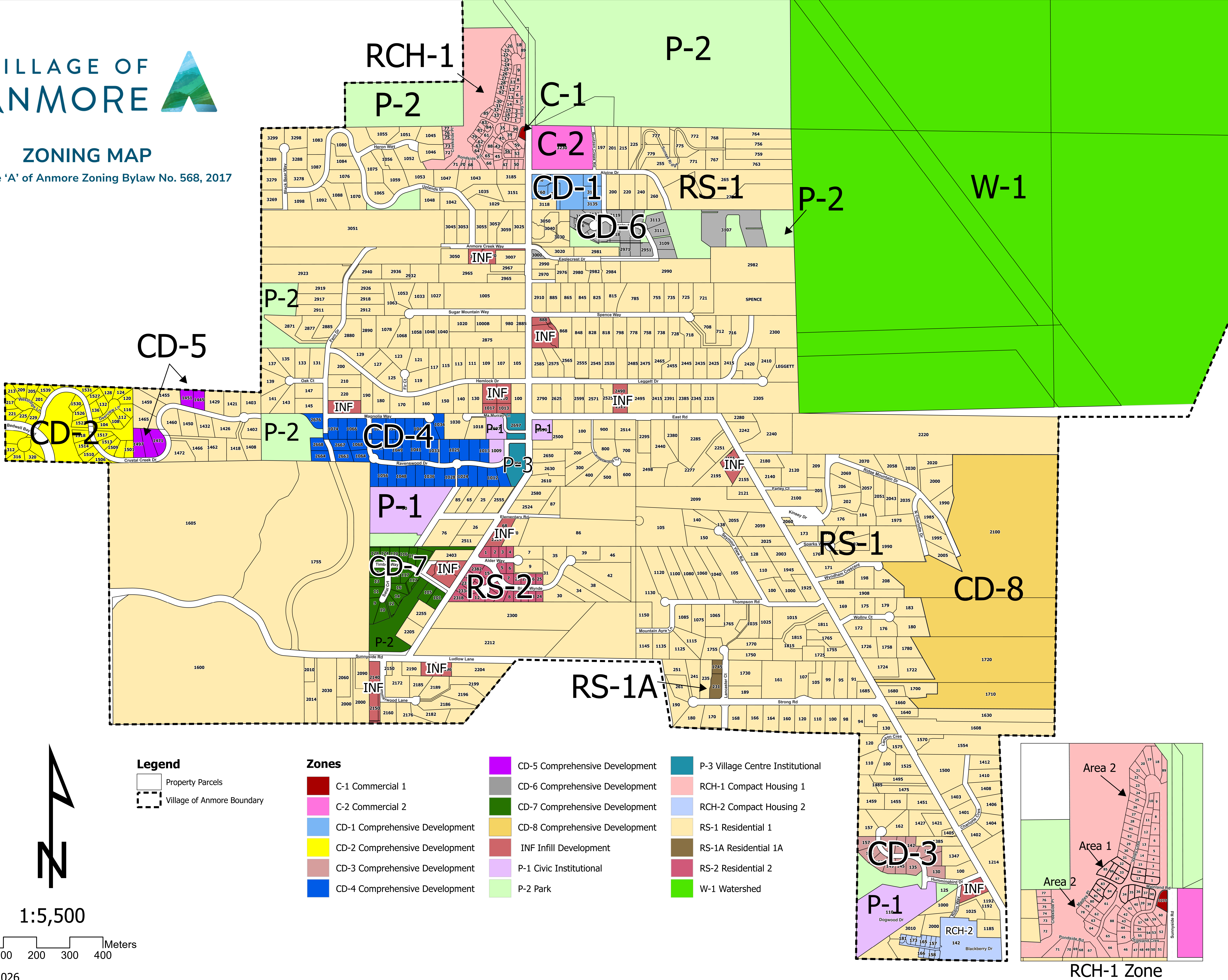




## ZONING MAP

Schedule 'A' of Anmore Zoning Bylaw No. 568, 2017



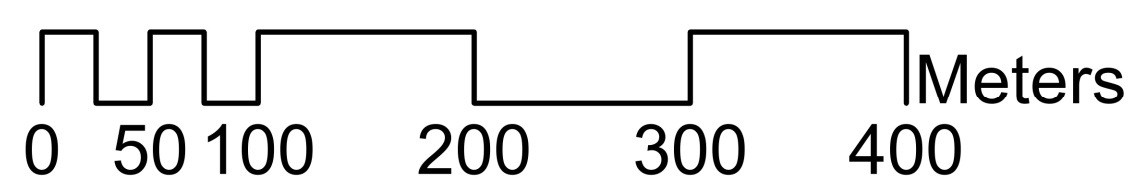
### Legend

- Property Parcels
- Village of Anmore Boundary

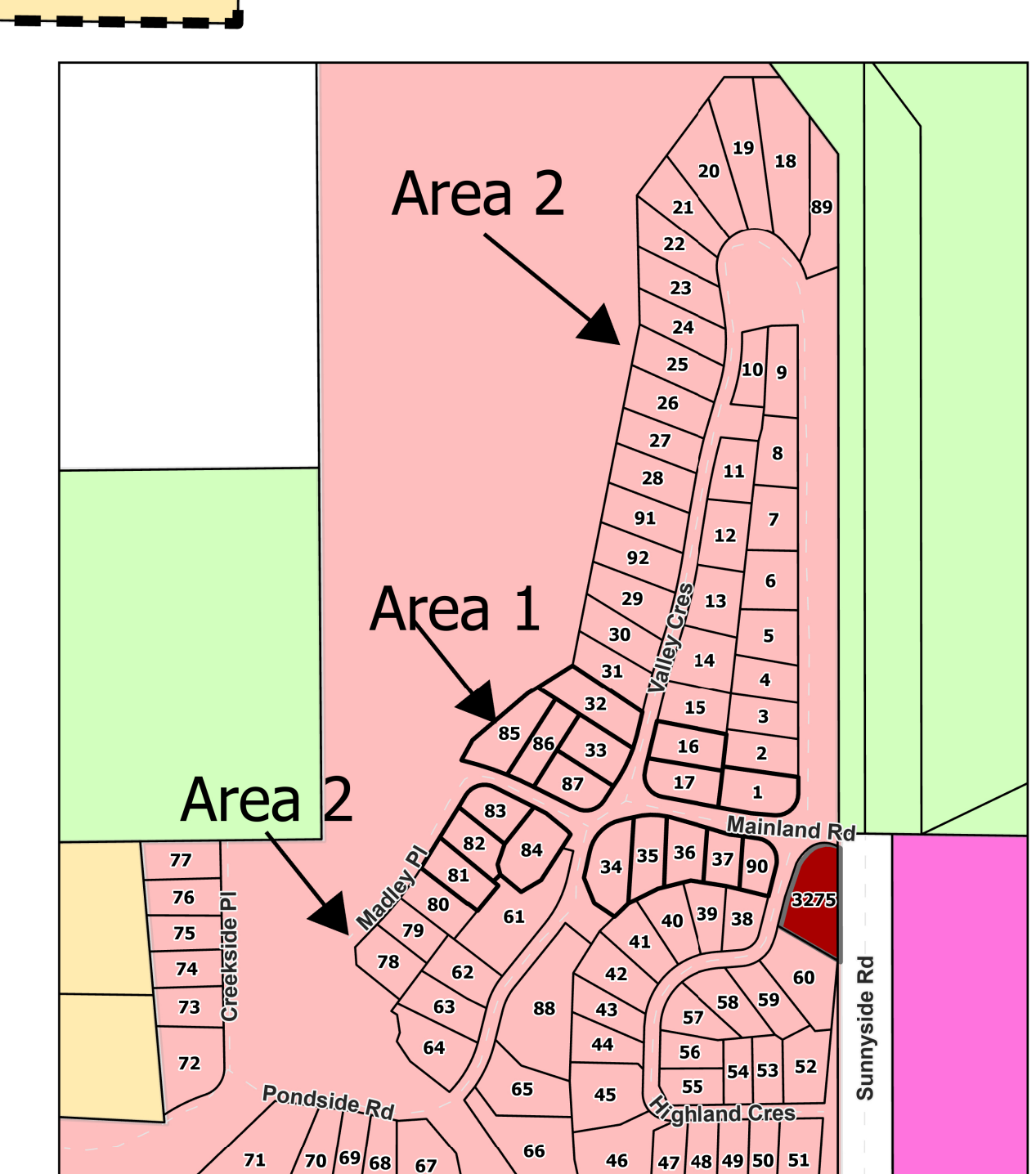
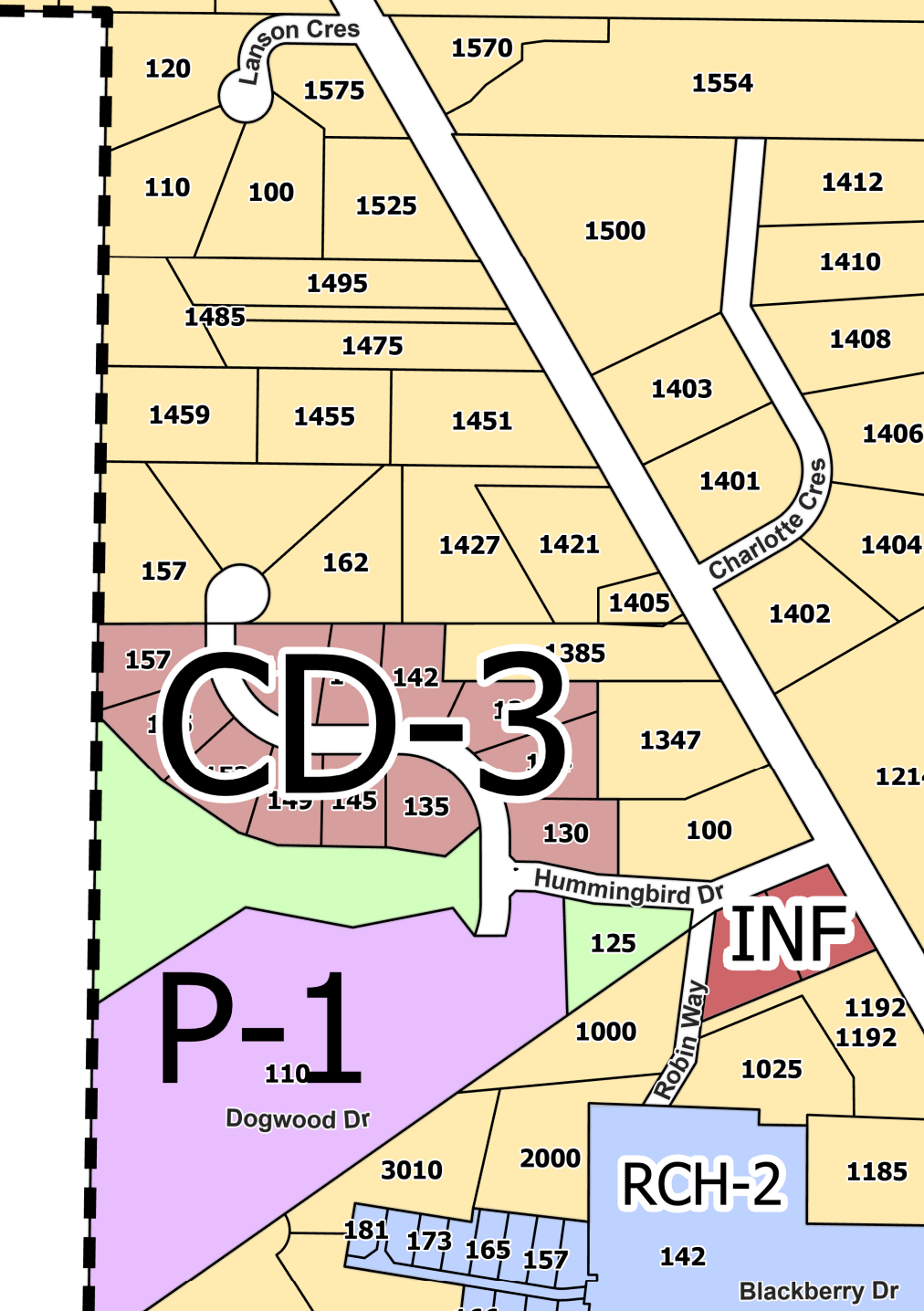
### Zones

- |  |                                |  |                                |  |                                  |
|--|--------------------------------|--|--------------------------------|--|----------------------------------|
|  | C-1 Commercial 1               |  | CD-5 Comprehensive Development |  | P-3 Village Centre Institutional |
|  | C-2 Commercial 2               |  | CD-6 Comprehensive Development |  | RCH-1 Compact Housing 1          |
|  | CD-1 Comprehensive Development |  | CD-7 Comprehensive Development |  | RCH-2 Compact Housing 2          |
|  | CD-2 Comprehensive Development |  | CD-8 Comprehensive Development |  | RS-1 Residential 1               |
|  | CD-3 Comprehensive Development |  | INF Infill Development         |  | RS-1A Residential 1A             |
|  | CD-4 Comprehensive Development |  | P-1 Civic Institutional        |  | RS-2 Residential 2               |
|  |                                |  | P-2 Park                       |  | W-1 Watershed                    |

1:5,500



June 2026



RCH-1 Zone